


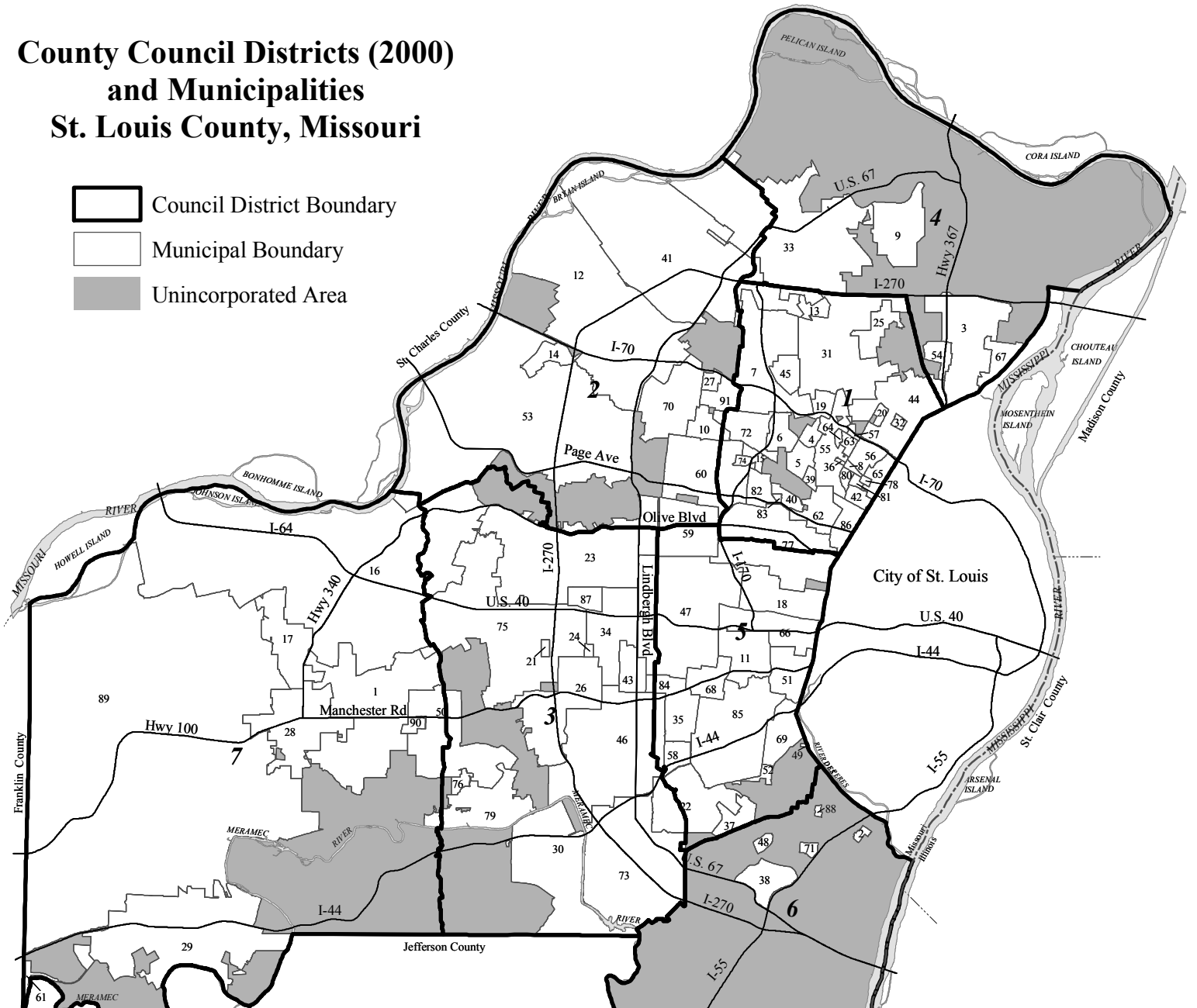


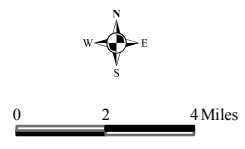
County Council Districts (2000) and Municipalities St. Louis County, Missouri

-  Council District Boundary
-  Municipal Boundary
-  Unincorporated Area



MUNICIPALITIES

- | | | |
|---------------------------|----------------------|------------------------|
| 1 BALLWIN | 32 FLORELL HILLS | 63 PASADENA HILLS |
| 2 BELLA VILLA | 33 FLORISSANT | 64 PASADENA PARK |
| 3 BELLEFONTAINE NEIGHBORS | 34 FRONTENAC | 65 PINE LAWN |
| 4 BELLERIVE | 35 GLENDALE | 66 RICHMOND HEIGHTS |
| 5 BEL-NOR | 36 GLEN ECHO PARK | 67 RIVERVIEW |
| 6 BEL-RIDGE | 37 GRANTWOOD VILLAGE | 68 ROCK HILL |
| 7 BERKELEY | 38 GREEN PARK | 69 SHREWSBURY |
| 8 BEVERLY HILLS | 39 GREENDALE | 70 ST. ANN |
| 9 BLACK JACK | 40 HANLEY HILLS | 71 ST. GEORGE |
| 10 BRECKENRIDGE HILLS | 41 HAZELWOOD | 72 ST. JOHN |
| 11 BRENTWOOD | 42 HILLSDALE | 73 SUNSET HILLS |
| 12 BRIDGETON | 43 HUNTLEIGH | 74 SYCAMORE HILLS |
| 13 CALVERTON PARK | 44 JENNINGS | 75 TOWN & COUNTRY |
| 14 CHAMP | 45 KINLOCH | 76 TWIN OAKS |
| 15 CHARLACK | 46 KIRKWOOD | 77 UNIVERSITY CITY |
| 16 CHESTERFIELD | 47 LADUE | 78 UPLANDS PARK |
| 17 CLARKSON VALLEY | 48 LAKESHIRE | 79 VALLEY PARK |
| 18 CLAYTON | 49 MACKENZIE | 80 VELDA CITY |
| 19 COOL VALLEY | 50 MANCHESTER | 81 VELDA VILLAGE HILLS |
| 20 COUNTRY CLUB HILLS | 51 MAPLEWOOD | 82 VINITA PARK |
| 21 COUNTRY LIFE ACRES | 52 MARLBOROUGH | 83 VINITA TERRACE |
| 22 CRESTWOOD | 53 MARYLAND HEIGHTS | 84 WARSON WOODS |
| 23 CREVE COEUR | 54 MOLINE ACRES | 85 WEBSTER GROVES |
| 24 CRYSTAL LAKE PARK | 55 NORMANDY | 86 WELLSTON |
| 25 DELLWOOD | 56 NORTHWOODS | 87 WESTWOOD |
| 26 DES PERES | 57 NORWOOD COURT | 88 WILBUR PARK |
| 27 EDMUNDSON | 58 OAKLAND | 89 WILDWOOD |
| 28 ELLISVILLE | 59 OLIVETTE | 90 WINCHESTER |
| 29 EUREKA | 60 OVERLAND | 91 WOODSON TERRACE |
| 30 FENTON | 61 PACIFIC | |
| 31 FERGUSON | 62 PAGEDALE | |



Prepared by St. Louis County
Department of Planning
August 2005