






To get to the Al Foster Trailhead: Take Hwy 109 North off I-44, go 3 miles to Old State Rd., take a right and then an immediate right onto Washington and it turns into Grand. At the end of the road on your left is the parking lot. Enjoy the scenic vistas as the trail meanders between the banks of the Meramec River and the limestone bluffs. After the cactus filled meadows you'll come to the beginning of the new asphalt Rock Hollow Trail on your left and that's where you should turn around as you will have gone a mile. If you have any extra energy, check out the Rock Hollow Trail, it's very beautiful.

PACKWOOD AREA

ROCK HOLLOW

-  Asphalt and Rock Trail
-  Rock and Gravel Trail
-  Dirt Trail

GRAND AVE


**GLENCOE
TRAILHEAD**



Al Foster - Glencoe 225 Grand Ave Glencoe, MO 63038



 30-30 Trail Piece 1.0 mi

 Al Foster Trail

 Rock Hollow Trail

 Meramec River

 Park Property

Approved Use

